



Your Route Planner Results

Thank you for using the AA Route Planner.

Please check that this route meets your requirements.

From: Cardiff, Cardiff




To: LL52 OAB, Criccieth

Distance: 162.2 miles

Time: 3 hr 43 min



Travel and (miles) then		to take	total (miles)
0.00	Start out at Cardiff, Cardiff	A4161	0.00
0.21	At traffic signals continue forward onto the A470 (signposted Newport,	A470	0.21

Bridgend, Merthyr Tydfil)			
0.27	Warning: Speed Cameras along the A470 	A470	0.48
1.63	Bear left on the A470 (signposted Merthyr Tydfil, M4)	A470	2.11
13.21	At roundabout take the 2nd exit onto the A470 (signposted Merthyr Tydfil)	A470	15.31
5.58	At roundabout take the 2nd exit onto the A470 (signposted Brecon)	A470	20.89
1.58	Travel Lodge (Merthyr Tydfil) 	A470	22.47
0.03	At roundabout take the 2nd exit onto the A470 (signposted Brecon)	A470	22.50
1.23	At roundabout take the 2nd exit onto the A470 (signposted Brecon)	A470	23.73
0.93	At roundabout take the 2nd exit onto the A470 (signposted Brecon)	A470	24.66
15.97	At roundabout take the 4th exit onto the A40 (signposted Abergavenny)	A40	40.64
2.48	At roundabout take the 2nd exit onto the A470 (signposted Hereford, Builth Wells)	A470	43.12
5.94	At crossroads turn left onto the A470 (signposted Builth Wells)	A470	49.05
2.86	At T-junction turn left onto the A470 (signposted Builth Wells)	A470	51.91
11.36	At T-junction turn right onto Station Road (signposted Rhayader)	A470	63.28
0.27	At roundabout take the 1st exit onto the A470 (signposted Rhayader)	A470	63.54
13.24	At crossroads continue forward onto North Street (signposted Llangurig)	A470	76.78
9.13	At roundabout take the 2nd exit onto the A470 (signposted Dolgellau)	A470	85.92
5.00	At roundabout take the 2nd exit onto the A470	A470	90.91
0.34	At roundabout continue forward onto the A470 (signposted Dolgellau)	A470	91.25
24.54	At roundabout take the 2nd exit onto the A470 (signposted Dolgellau)	A470	115.80
6.06	At roundabout take the 2nd exit onto the A470 (signposted Dolgellau)	A470	121.85
12.68	At roundabout take the 2nd exit onto the A470 (signposted Betws-y-Coed, Porthmadog)	A470	134.54
13.64	Continue forward onto the A487	A487	148.18
8.91	Shell Porthmadog 	A487	157.08
0.31	At roundabout take the 1st exit onto the A497 (signposted Criccieth, Pwllheli)	A497	157.39
4.71	At crossroads continue forward onto the A497 (signposted Pwllheli)	A497	162.10
0.02	Turn right	Unclassified	162.12
0.04	Turn right	Unclassified	162.16
0.01	Turn left	Unclassified	162.17
0.03	Arrive at LL52 OAB,Criccieth	Unclassified	162.20
-	Section time 3:43, Total time 3:43	-	-

About your route

This recommended route is designed as a guide to help you get to your destination safely and easily. We consider this to be the quickest and easiest (but not necessarily the shortest) route, based on average off-peak driving conditions.

If you find an error or omission, [please let us know](#) so we can correct it for future users.

Always use your mobile phone safely – park legally before dialling or checking text messages. You must not use this route in a way that interferes with your control of your vehicle, or otherwise endangers your safety or the safety of others.

No representation is made or guarantee given as to the content or usability of these directions. TheAA.com and its suppliers assume no responsibility for any loss or delay resulting from use of these directions.

Please read our [Traffic and Travel Terms and Conditions](#).

Win an Alfa Spider

Head to www.theaa.com/alfa



Don't let a breakdown spoil your travel plans.

If you do break down call: 0800 88 77 66

AA Roadwatch: Call us for the latest traffic and weather news – 09003 401 100 or 401 100 from your mobile. Lines are open 24 hours a day, 365 days a year. Calls cost a minimum of 60p per minute. Mobile rates vary.