



## Your Route Planner Results

Thank you for using the AA Route Planner.

Please check that this route meets your requirements.

**From:** London,London

**To:** LL52 OAB,Criccieth

**Distance:** 250.1 miles

**Time:** 5 hr 11 min



Travel and  
(miles) then








0.00 **Start out at** London,London.  
**Central London Congestion Charges Apply**  
**Mon-Fri 7am-6pm**












to  
take


**A302**

total  
(miles)

0.00

0.04	Turn right	<b>A302</b>	0.04
0.05	Turn right	<b>A302</b>	0.09
0.05	Turn left onto the A3212 (signposted Trafalgar Square)	<b>A3212</b>	0.15
0.44	At roundabout take the 3rd exit onto the A4	<b>A4</b>	0.59
0.13	Continue forward onto the A400	<b>A400</b>	0.72
0.53	Continue forward onto the A40	<b>A40</b>	1.25
0.04	At Tottenham Court Road Underground Station continue forward onto the A400	<b>A400</b>	1.29
0.72	At Euston Underpass continue forward onto the A400 (signposted Camden Town, Holloway)	<b>A400</b>	2.00
0.66	At Mornington Crescent Underground Station continue forward (one-way)	<b>A400</b>	2.67
0.30	Take right hand lane and bear right	<b>A400</b>	2.96
0.04	At Britannia Junction bear right onto Kentish Town Road (signposted Kentish Town)	<b>A400</b>	3.00
0.88	Bear right (signposted Tufnell Park)	<b>A400</b>	3.88
0.38	At Tufnell Park Underground Station, traffic signals continue forward	<b>A400</b>	4.26
0.63	At Archway Junction turn left (one-way) onto the A1	<b>A1</b>	4.89
0.03	Bear right then immediately	<b>A1</b>	4.92
0.05	Bear left onto the A1 (signposted The North, M1, Watford, Brent Cross)	<b>A1</b>	4.97
0.25	<b>Warning: Speed Cameras along the A1</b>  RoadPilot	<b>A1</b>	5.22
0.71	At "The Woodman" public house continue forward	<b>A1</b>	5.93
0.37	Turn left (one-way) then immediately	<b>A1</b>	6.31
0.03	Turn right (signposted The North)	<b>A1</b>	6.33
0.11	Turn left (signposted The North M1, Watford, N. Circular (West))	<b>A1</b>	6.45
1.86	At Henlys Corner bear left onto the A406 then	<b>A406</b>	8.30
0.07	Express by Holiday Inn (London Golders Green North) 	<b>A406</b>	8.37
0.27	Take right-hand lanes and branch right (signposted The North, Watford, Mill Hill, M1)	<b>A1</b>	8.64
0.74	At traffic signals continue forward	<b>A1</b>	9.38
0.95	Keep in right hand lane then continue forward, then join the M1 motorway (signposted The North, M1, M25)	<b>M1</b>	10.33
2.62	London Gateway Service Area (WELCOME BREAK) 	<b>M1</b>	12.95
10.93	Holiday Inn (Hemel-Hempstead M1, Jct.8) 	<b>M1</b>	23.87
3.04	<b>Warning: Speed Cameras along the M1</b>  RoadPilot	<b>M1</b>	26.92
2.34	Express by Holiday Inn (Luton Hemel M1 Jct 9) 	<b>M1</b>	29.26
0.14	Holiday Inn (Luton-South M1, Jct.9) 	<b>M1</b>	29.40

9.80	Toddington Service Area (MOTO) 	<b>M1</b>	39.21
11.94	Holiday Inn (Milton Keynes-East M1, Jct.14) 	<b>M1</b>	51.15
2.86	Newport Pagnell Service Area (WELCOME BREAK) 	<b>M1</b>	54.01
9.30	Express by Holiday Inn (Northampton M1 Jct 15) 	<b>M1</b>	63.31
2.81	Northampton Service Area (ROAD CHEF)	<b>M1</b>	66.13
3.27	Holiday Inn (Northampton-West M1, Jct.16) 	<b>M1</b>	69.40
7.59	Watford Gap Service Area (ROAD CHEF)	<b>M1</b>	76.99
3.64	Holiday Inn (Rugby-Northampton M1, Jct.18) 	<b>M1</b>	80.63
3.26	Branch left, then join the M6 motorway (signposted M6, The North West, Coventry (North), Birmingham)	<b>M6</b>	83.89
10.65	Holiday Inn (Coventry M6, Jct.2) 	<b>M6</b>	94.54
6.24	Corley Service Area (WELCOME BREAK) 	<b>M6</b>	100.78
7.74	Continue forward onto the M42	<b>M42</b>	108.52
2.73	At Junction 9 continue forward onto the M6 TOLL (signposted The North West, Cannock, Lichfield)	<b>M6 TOLL</b>	111.24
15.89	Norton Canes Service Area (ROAD CHEF)	<b>M6 TOLL</b>	127.13
4.15	Leave the M6 TOLL at junction T8, then merge onto the A460 (signposted Wolverhampton, Telford, M54)	<b>A460</b>	131.28
0.51	At roundabout take the 3rd exit onto the A460 (signposted Wolverhampton)	<b>A460</b>	131.79
0.80	<b>Warning: Speed Cameras along the A460</b>  RoadPilot	<b>A460</b>	132.59
1.02	At roundabout take the 3rd exit, then join the M54 motorway (signposted Telford)	<b>M54</b>	133.61
13.95	Telford Service Area (WELCOME BREAK) 	<b>M54</b>	147.56
5.84	Continue forward onto the A5	<b>A5</b>	153.39
7.07	At roundabout take the 1st exit onto the A5 (signposted North Wales, Shrewsbury)	<b>A5</b>	160.46
1.06	At roundabout take the 2nd exit onto the A5 (signposted Oswestry)	<b>A5</b>	161.53
2.20	At roundabout take the 3rd exit onto the A5 (signposted North Wales, Oswestry)	<b>A5</b>	163.73
0.27	Bayston Hill Service Area 	<b>A5</b>	163.99
1.76	At Edgebold roundabout take the 2nd exit onto the A5 (signposted North Wales, Oswestry)	<b>A5</b>	165.75
0.96	At roundabout take the 2nd exit onto the A5 (signposted North Wales, Oswestry)	<b>A5</b>	166.71
1.04	At roundabout take the 1st exit onto the A458 (signposted Mid Wales, Welshpool)	<b>A458</b>	167.76
14.25	At roundabout take the 1st exit onto the A483 (signposted Welshpool)	<b>A483</b>	182.01

0.67	Turn right onto the A458 (signposted Welshpool)	<b>A458</b>	182.68
0.47	At roundabout take the 2nd exit onto the A458	<b>A458</b>	183.15
0.89	At roundabout take the 2nd exit onto the A458 (signposted Dolgellau, Machynlleth)	<b>A458</b>	184.04
6.65	Bear left onto the A458 (signposted Dolgellau)	<b>A458</b>	190.69
19.05	At roundabout take the 3rd exit onto the A470 (signposted Dolgellau)	<b>A470</b>	209.74
12.70	At roundabout take the 2nd exit onto the A470 (signposted Betws-y-Coed, Porthmadog)	<b>A470</b>	222.45
13.64	Continue forward onto the A487	<b>A487</b>	236.08
8.91	Shell Porthmadog 	<b>A487</b>	244.99
0.31	At roundabout take the 1st exit onto the A497 (signposted Criccieth, Pwllheli)	<b>A497</b>	245.30
4.71	At crossroads continue forward onto the A497 (signposted Pwllheli)	<b>A497</b>	250.01
0.02	Turn right	Unclassified	250.03
0.04	Turn right	Unclassified	250.07
0.01	Turn left	Unclassified	250.08
0.03	<b>Arrive at</b> LL52 0AB, Criccieth	Unclassified	250.11
-	Section time 5: 11, Total time 5: 11	-	-

### About your route

This recommended route is designed as a guide to help you get to your destination safely and easily. We consider this to be the quickest and easiest (but not necessarily the shortest) route, based on average off-peak driving conditions.

If you find an error or omission, [please let us know](#) so we can correct it for future users.

Always use your mobile phone safely – park legally before dialling or checking text messages. You must not use this route in a way that interferes with your control of your vehicle, or otherwise endangers your safety or the safety of others.

No representation is made or guarantee given as to the content or usability of these directions. TheAA.com and its suppliers assume no responsibility for any loss or delay resulting from use of these directions.

Please read our [Traffic and Travel Terms and Conditions](#).

**Win an Alfa Spider**

Head to [www.theaa.com/alfa](http://www.theaa.com/alfa)



Don't let a breakdown spoil your travel plans.

If you do break down call: 0800 88 77 66

AA Roadwatch: Call us for the latest traffic and weather news – 09003 401 100 or 401 100 from your mobile. Lines are open 24 hours a day, 365 days a year. Calls cost a minimum of 60p per minute. Mobile rates vary.