



Your Route Planner Results

Thank you for using the AA Route Planner.

Please check that this route meets your requirements.

From: Manchester, Greater Manchester













To: LL52 OAB, Crickieth

Distance: 121.4 miles

Time: 2 hr 30 min



| Travel and (miles) then | to take | total (miles) |
|---|-----------|---------------|
| 0.00 Start out at Manchester, Greater Manchester | A6 | 0.00 |
| 0.06 Turn right onto Chatham Street | Chatham | 0.06 |

| | | Street | |
|-------|---|--------------|-------|
| 0.01 | Turn right onto the A6 | A6 | 0.06 |
| 0.08 | Turn left onto the A5103 | A5103 | 0.14 |
| 0.44 | Turn right onto the A34 | A34 | 0.58 |
| 0.10 | Turn left onto the A5103 | A5103 | 0.68 |
| 0.52 | At roundabout take the 2nd exit onto the A5103 (signposted Birmingham M6) | A5103 | 1.21 |
| 0.62 | At traffic signals continue forward onto the A5103 | A5103 | 1.83 |
| 1.16 | Shell Princess Park Way  | A5103 | 2.99 |
| 0.26 | Warning: Speed Cameras along the A5103  | A5103 | 3.25 |
| 3.04 | Continue forward onto the M56 (signposted Chester, Warrington, M'cr, Wythenshawe, Birmingham, M6, M56) | M56 | 6.29 |
| 3.13 | Travelodge (Manchester Airport - Jct 6)  | M56 | 9.42 |
| 17.82 | Holiday Inn (Runcorn)  | M56 | 27.24 |
| 5.01 | Chester Service Area (ROAD CHEF)  | M56 | 32.25 |
| 6.45 | Continue forward onto the A5117 | A5117 | 38.70 |
| 1.89 | Continue forward onto the A550 | A550 | 40.59 |
| 1.64 | Continue forward onto the A494 | A494 | 42.23 |
| 0.67 | Queensferry Bridge | A494 | 42.89 |
| 2.71 | Continue forward onto the A55 | A55 | 45.60 |
| 0.75 | Travelodge (Chester - Northop Hall)  | A55 | 46.36 |
| 4.42 | Travelodge (Halkyn)  | A55 | 50.77 |
| 18.65 | Shell Threeways Garage (Junction 24)  | A55 | 69.42 |
| 10.25 | Shell Black Cat (Junction 19)  | A55 | 79.67 |
| 1.87 | Conwy Tunnel | A55 | 81.54 |
| 1.93 | Warning: Speed Cameras along the A55  | A55 | 83.47 |
| 0.32 | Penmaenmawr Tunnels | A55 | 83.79 |
| 0.89 | Shell Orme View  | A55 | 84.68 |
| 0.53 | At Junction 16 roundabout take the 2nd exit onto the A55 (signposted Bangor) | A55 | 85.21 |
| 1.69 | Pen-y-Clip Tunnels | A55 | 86.91 |
| 1.15 | At Junction 15 roundabout take the 2nd exit onto the A55 (signposted Bangor) | A55 | 88.06 |
| 6.66 | Travelodge (Bangor - Jct with A5)  | A55 | 94.72 |
| 3.31 | Leave the A55 at junction 9, then at roundabout take the 2nd exit onto the A487 (signposted Caernarfon) | A487 | 98.02 |

| | | | |
|------|---|--------------|--------|
| 0.82 | At roundabout take the 2nd exit onto the A487 (signposted Caernarfon) | A487 | 98.84 |
| 3.21 | At roundabout take the 2nd exit onto the A487 (signposted Caernarfon) | A487 | 102.05 |
| 2.10 | At roundabout take the 1st exit onto the A487 (signposted Porthmadog) | A487 | 104.15 |
| 0.12 | At roundabout take the 2nd exit onto the A487 (signposted Porthmadog) | A487 | 104.27 |
| 0.38 | Bear left onto unnamed road | unnamed road | 104.65 |
| 0.06 | Turn right onto unnamed road | unnamed road | 104.71 |
| 0.07 | Bear left onto the A487 | A487 | 104.78 |
| 0.39 | At roundabout take the 2nd exit onto the A487 | A487 | 105.16 |
| 1.05 | At roundabout take the 2nd exit onto the A487 (signposted Porthmadog) | A487 | 106.21 |
| 1.34 | At roundabout take the 2nd exit onto the A487 (signposted Porthmadog) | A487 | 107.55 |
| 0.38 | At roundabout take the 1st exit onto the A487 (signposted Porthmadog) | A487 | 107.93 |
| 1.11 | At roundabout take the 2nd exit onto the A487 (signposted Porthmadog) | A487 | 109.04 |
| 0.63 | At roundabout take the 2nd exit onto the A487 (signposted Porthmadog) | A487 | 109.68 |
| 1.42 | At roundabout take the 2nd exit onto the A487 (signposted Porthmadog) | A487 | 111.09 |
| 6.03 | Turn right onto the B4411 (signposted Criccieth) | B4411 | 117.13 |
| 4.23 | Turn right onto Y Maes | Y Maes | 121.35 |
| 0.09 | Arrive at LL52 0AB,Criccieth | Unclassified | 121.44 |
| - | Section time 2:30, Total time 2:30 | - | - |

About your route

This recommended route is designed as a guide to help you get to your destination safely and easily. We consider this to be the quickest and easiest (but not necessarily the shortest) route, based on average off-peak driving conditions.

If you find an error or omission, [please let us know](#) so we can correct it for future users.

Always use your mobile phone safely – park legally before dialling or checking text messages. You must not use this route in a way that interferes with your control of your vehicle, or otherwise endangers your safety or the safety of others.

No representation is made or guarantee given as to the content or usability of these directions. TheAA.com and its suppliers assume no responsibility for any loss or delay resulting from use of these directions.

Please read our [Traffic and Travel Terms and Conditions](#).

Win an Alfa Spider
Head to www.theaa.com/alfa



Don't let a breakdown spoil your travel plans.
If you do break down call: 0800 88 77 66

AA Roadwatch: Call us for the latest traffic and weather news – 09003 401 100 or 401 100 from your mobile. Lines are open 24 hours a day, 365 days a year. Calls cost a minimum of 60p per minute. Mobile rates vary.

